

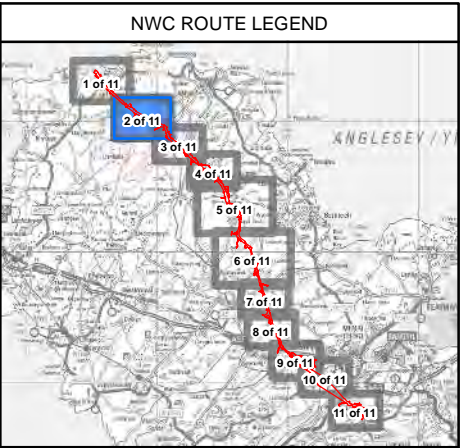
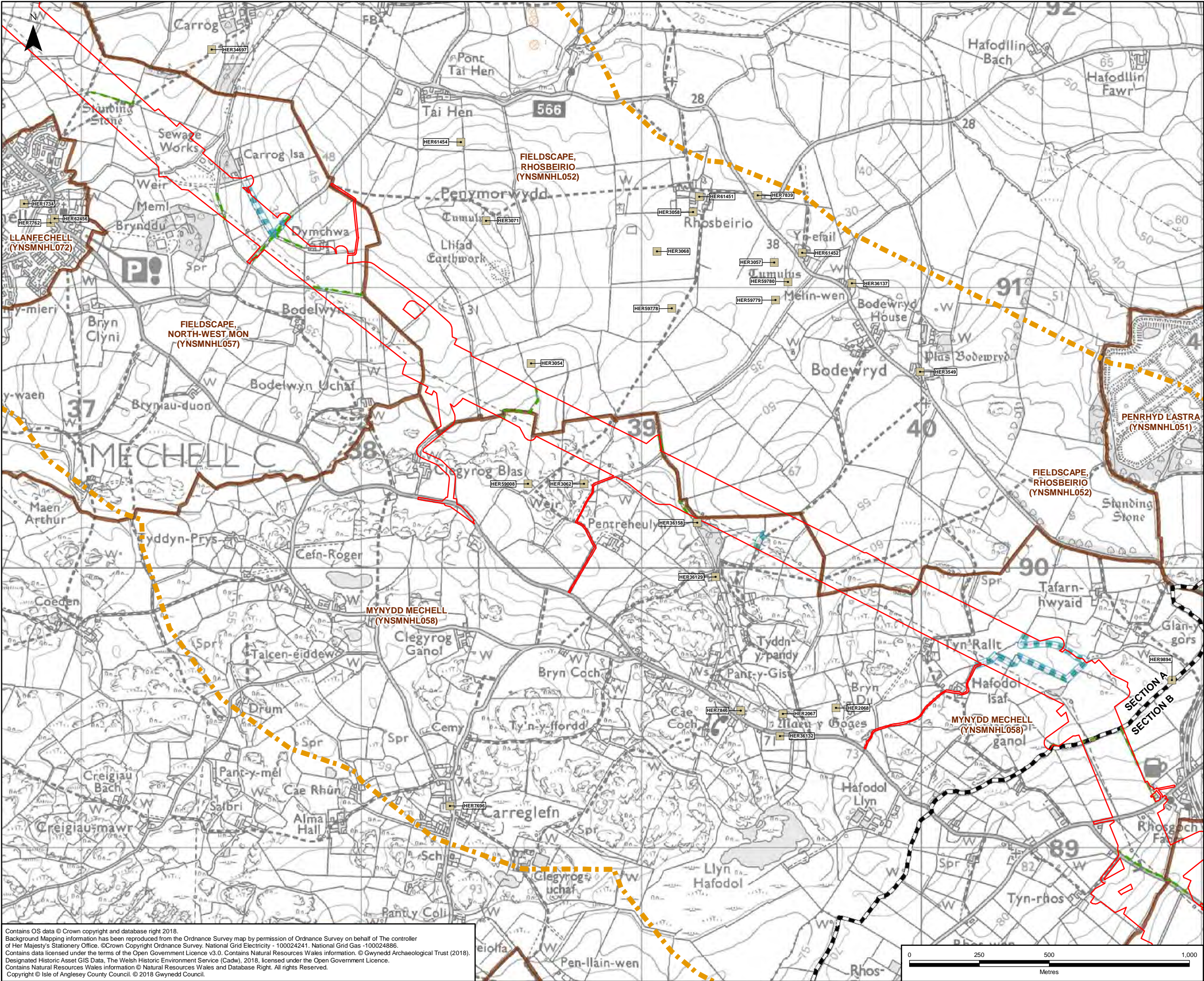
DOCUMENT 5.10.1.2


Non-designated Assets Chapter 10 – Figure 2

National Grid (North Wales Connection Project)

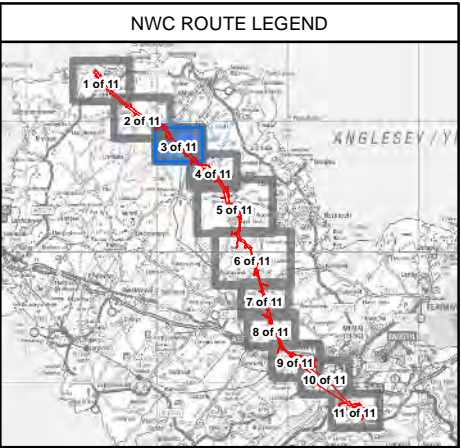
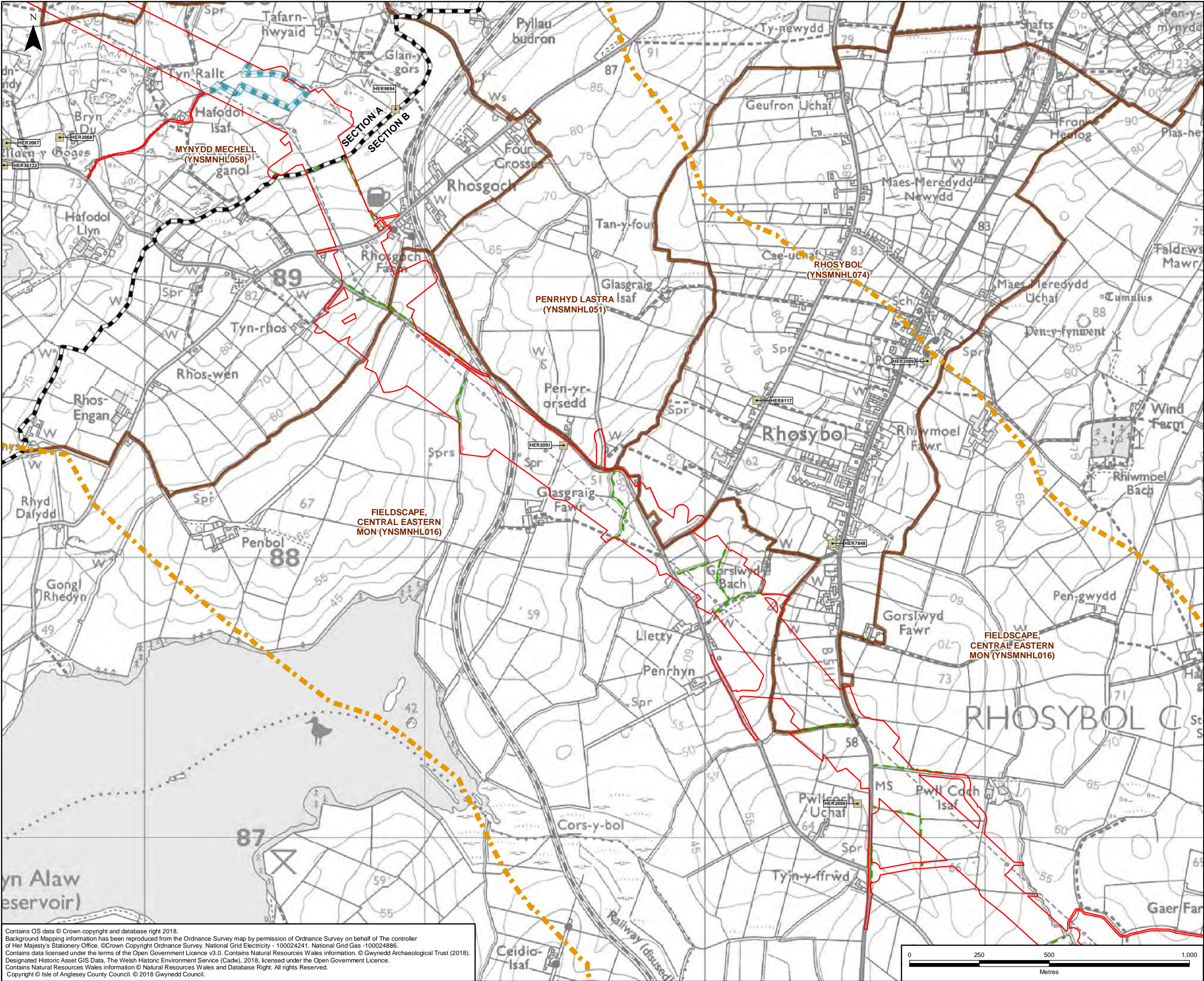
*Regulation 5(2)(a) including (l) and (m) of the Infrastructure Planning
(Applications: Prescribed Forms and Procedure) Regulations 2009*





A	04/07/2018	ENVIRONMENTAL STATEMENT	JF	MG	SA
Rev	Date	Description	GIS	Chk	App
<div></div>					
Scheme: NORTH WALES CONNECTION					
Document Number: 5.10.1.2					
Document Title: FIGURE 10.2 NON-DESIGNATED ASSETS SECTION A					
Creator: JF	Date: 04/07/2018	Checker: MG	Date: 04/07/2018	Approver: SA	Date: 04/07/2018
Document Type: FIGURE	Scale: 1:12,500	Format: A3	Sheets: 2 of 11	Rev: A	

Contains OS data © Crown copyright and database right 2018.
Background Mapping information has been reproduced from the Ordnance Survey map by permission of Ordnance Survey on behalf of The controller
of Her Majesty's Stationery Office. © Crown Copyright Ordnance Survey, National Grid Electricity - 100024241, National Grid Gas - 100024886.
Contains data licensed under the terms of the Open Government Licence v3.0. Contains Natural Resources Wales information. © Gwynedd Archaeological Trust (2018).
Designated Historic Asset GIS Data, The Welsh Historic Environment Service (Cadw), 2018, licensed under the Open Government Licence.
Contains Natural Resources Wales information © Natural Resources Wales and Database Right. All rights Reserved.
Copyright © Isle of Anglesey County Council. © 2018 Gwynedd Council.

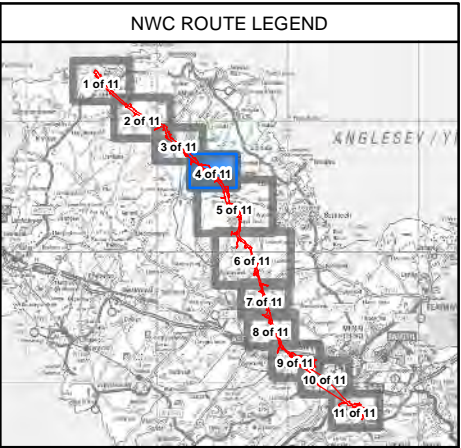
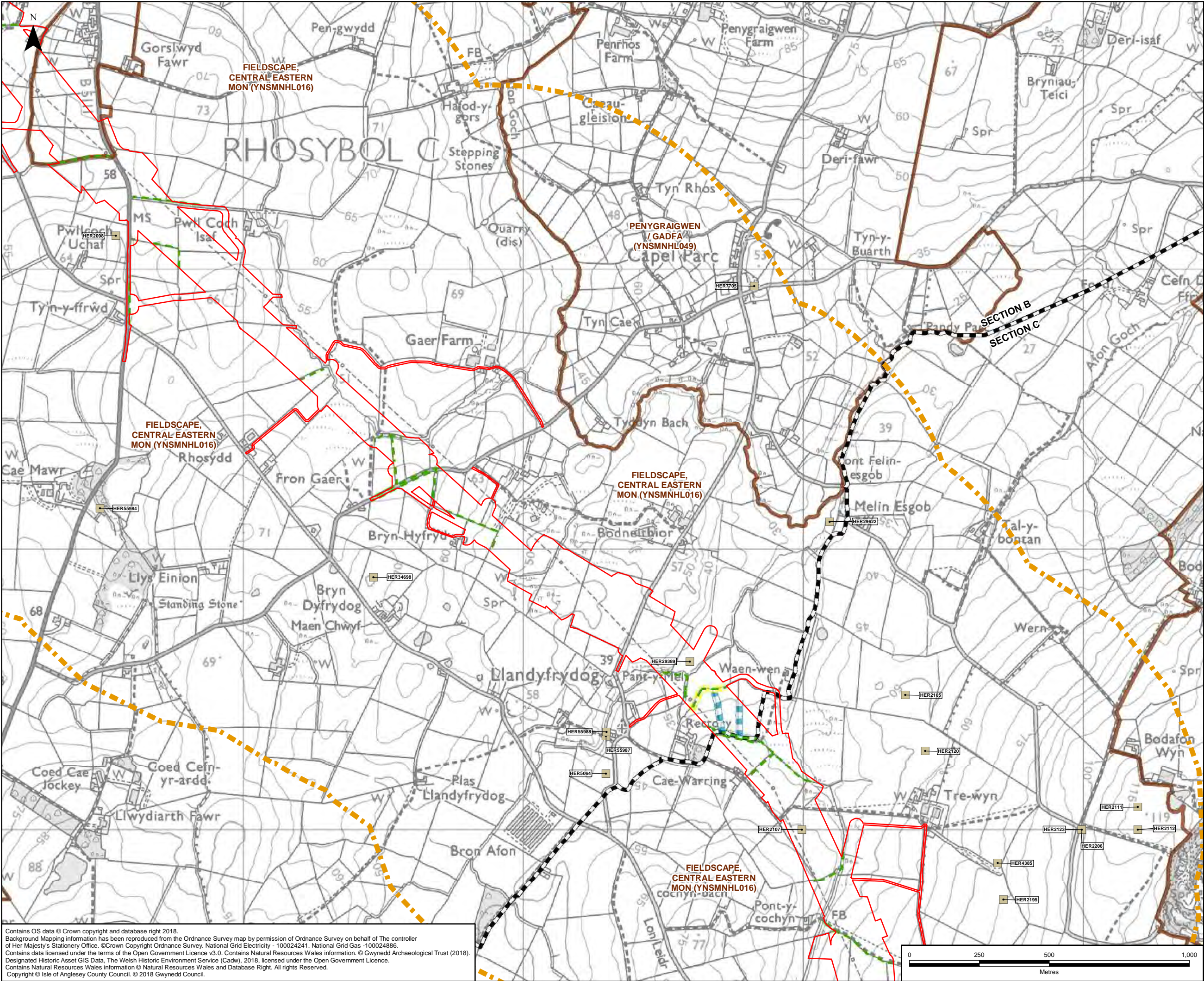


LEGEND

- ORDER LIMITS
- SECTION OUTLINES
- 1 KM STUDY AREA
- HISTORIC ENVIRONMENT RECORD
- IMPORTANT HEDGEROW
- CONFIRMED CLODDIAU
- POTENTIAL CLODDIAU
- LIDAR INTERPRETED SITES
- LANDMAP HISTORIC LANDSCAPE ASPECT AREA BOUNDARY

A	04/07/2018	ENVIRONMENTAL STATEMENT	JF	MG	SA
Rev	Date	Description	GIS	Chk	App
nationalgrid					
Scheme:		NORTH WALES CONNECTION			
Document Number:		5.10.1.2			
Document Title:		FIGURE 10.2 NON-DESIGNATED ASSETS SECTION B			
Creator:	Date:	Checker:	Date:	Approver:	Date:
JF	04/07/2018	MG	04/07/2018	SA	04/07/2018
Document Type:	Scale:	Format:	Sheets:	Rev:	
FIGURE	1:12,500	A3	3 of 11	A	

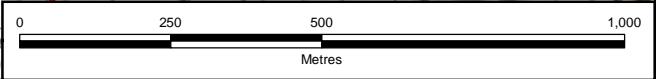
Contains OS data © Crown copyright and database right 2018.
Background Mapping information has been reproduced from the Ordnance Survey map by permission of Ordnance Survey on behalf of The controller of Her Majesty's Stationery Office. © Crown Copyright Ordnance Survey. National Grid Electricity - 100024241, National Grid Gas - 100024886.
Contains data licensed under the terms of the Open Government Licence v3.0. Contains Natural Resources Wales information. © Gwynedd Archaeological Trust (2018).
Designated Historic Asset GIS Data, The Welsh Historic Environment Service (Cadw), 2018, licensed under the Open Government Licence.
Contains Natural Resources Wales information © Natural Resources Wales and Database Right. All rights Reserved.
Copyright © Isle of Anglesey County Council. © 2018 Gwynedd Council.



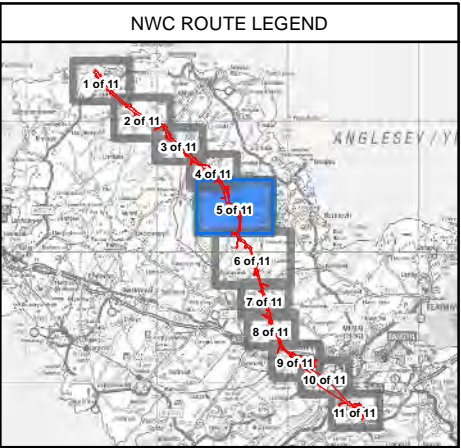
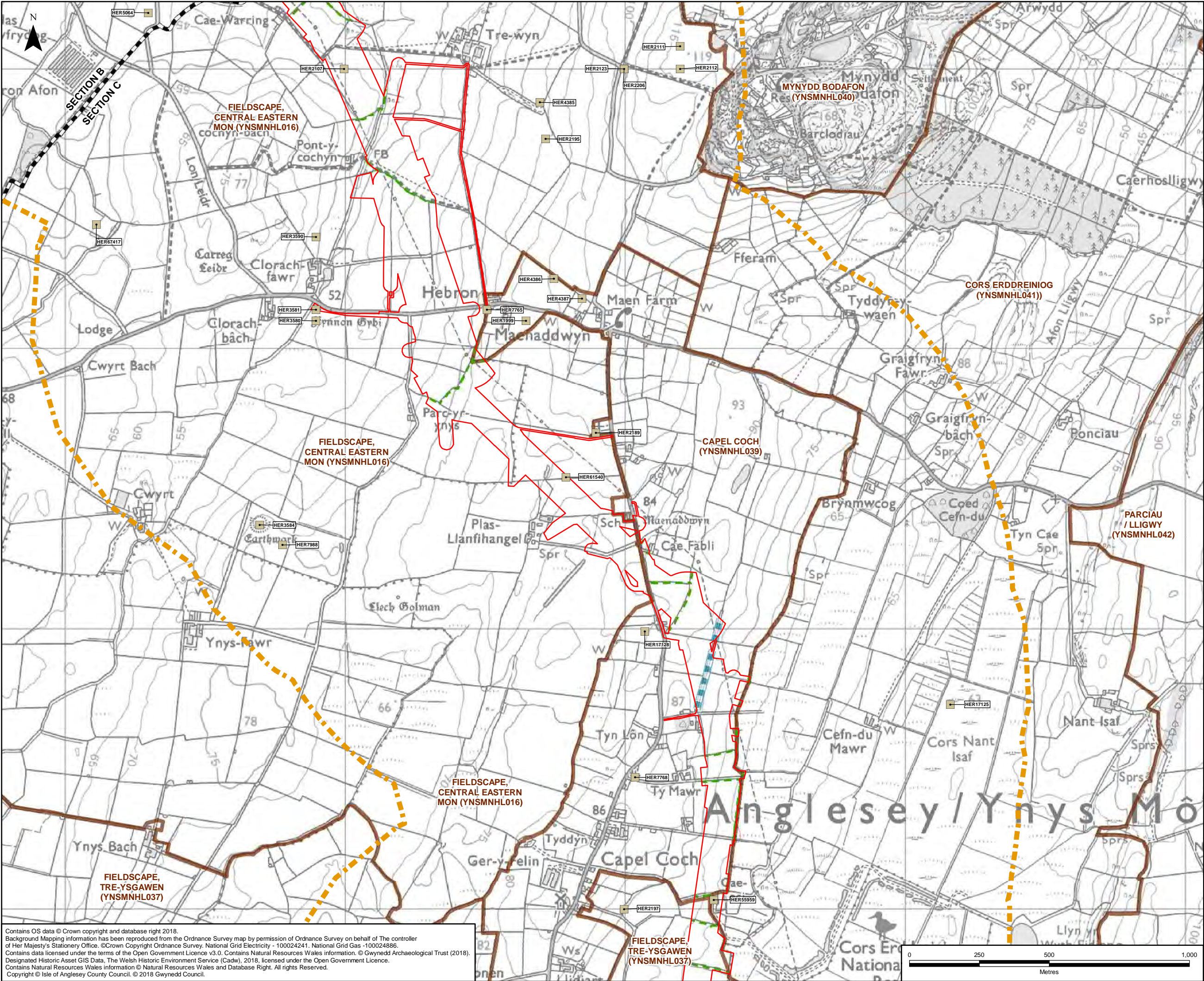
LEGEND

- ORDER LIMITS
- SECTION OUTLINES
- 1 KM STUDY AREA
- HISTORIC ENVIRONMENT RECORD
- IMPORTANT HEDGEROW
- CONFIRMED CLODDIAU
- POTENTIAL CLODDIAU
- LIDAR INTERPRETED SITES
- LANDMAP HISTORIC LANDSCAPE ASPECT AREA BOUNDARY

Contains OS data © Crown copyright and database right 2018.
Background Mapping information has been reproduced from the Ordnance Survey map by permission of Ordnance Survey on behalf of The controller of Her Majesty's Stationery Office. © Crown Copyright Ordnance Survey. National Grid Gas - 100024886.
Contains data licensed under the terms of the Open Government Licence v3.0. Contains Natural Resources Wales information. © Gwynedd Archaeological Trust (2018).
Designated Historic Asset GIS Data, The Welsh Historic Environment Service (Cadw), 2018, licensed under the Open Government Licence.
Contains Natural Resources Wales information © Natural Resources Wales and Database Right. All rights Reserved.
Copyright © Isle of Anglesey County Council. © 2018 Gwynedd Council.



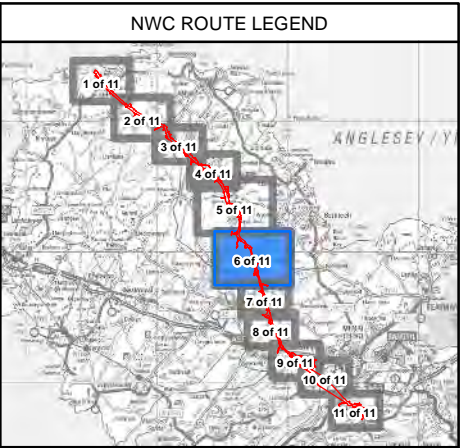
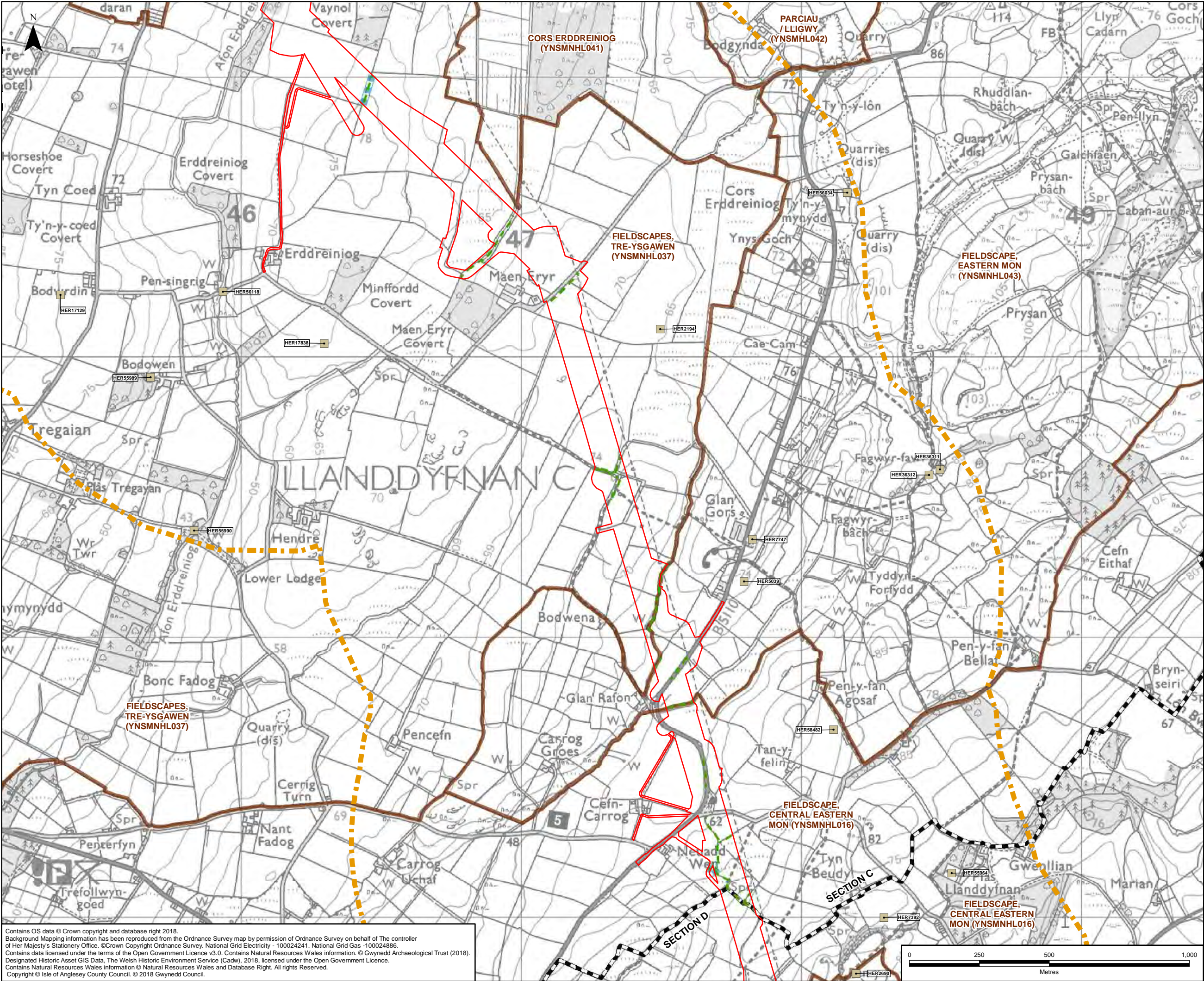
A	04/07/2018	ENVIRONMENTAL STATEMENT	JF	MG	SA
Rev	Date	Description	GIS	Chk	App
nationalgrid					
Scheme:		NORTH WALES CONNECTION			
Document Number:		5.10.1.2			
Document Title:		FIGURE 10.2 NON-DESIGNATED ASSETS SECTION B			
Creator:	Date:	Checker:	Date:	Approver:	Date:
JF	04/07/2018	MG	04/07/2018	SA	04/07/2018
Document Type:	Scale:	Format:	Sheets:	Rev:	
FIGURE	1:12,500	A3	4 of 11	A	



- LEGEND**
- ORDER LIMITS - OPTION B
 - SECTION OUTLINES
 - 1 KM STUDY AREA
 - HISTORIC ENVIRONMENT RECORD
 - IMPORTANT HEDGEROW
 - CONFIRMED CLODDIAU
 - POTENTIAL CLODDIAU
 - LIDAR INTERPRETED SITES
 - LANDMAP HISTORIC LANDSCAPE ASPECT AREA BOUNDARY

A	04/07/2018	ENVIRONMENTAL STATEMENT	JF	MG	SA
Rev	Date	Description	GIS	Chk	App
nationalgrid					
Scheme: NORTH WALES CONNECTION					
Document Number: 5.10.1.2					
Document Title: FIGURE 10.2 NON-DESIGNATED ASSETS SECTION C OPTION B					
Creator:	Date:	Checker:	Date:	Approver:	Date:
JF	04/07/2018	MG	04/07/2018	SA	04/07/2018
Document Type:	Scale:	Format:	Sheets:	Rev:	
FIGURE	1:12,500	A3	5 of 11 Option B	A	

Contains OS data © Crown copyright and database right 2018.
Background Mapping information has been reproduced from the Ordnance Survey map by permission of Ordnance Survey on behalf of The controller of Her Majesty's Stationery Office. © Crown Copyright Ordnance Survey. National Grid Gas - 100024886.
Contains data licensed under the terms of the Open Government Licence v3.0. Contains Natural Resources Wales information. © Gwynedd Archaeological Trust (2018).
Designated Historic Asset GIS Data, The Welsh Historic Environment Service (Cadw), 2018, licensed under the Open Government Licence.
Contains Natural Resources Wales information © Natural Resources Wales and Database Right. All rights Reserved.
Copyright © Isle of Anglesey County Council. © 2018 Gwynedd Council.

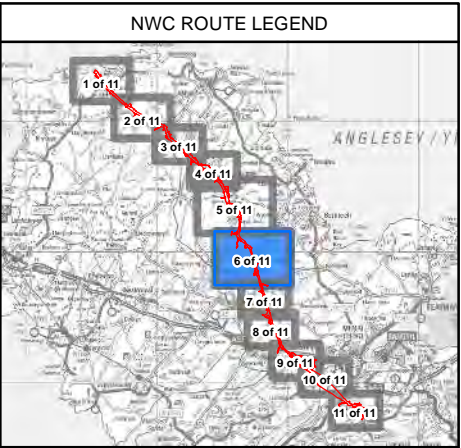
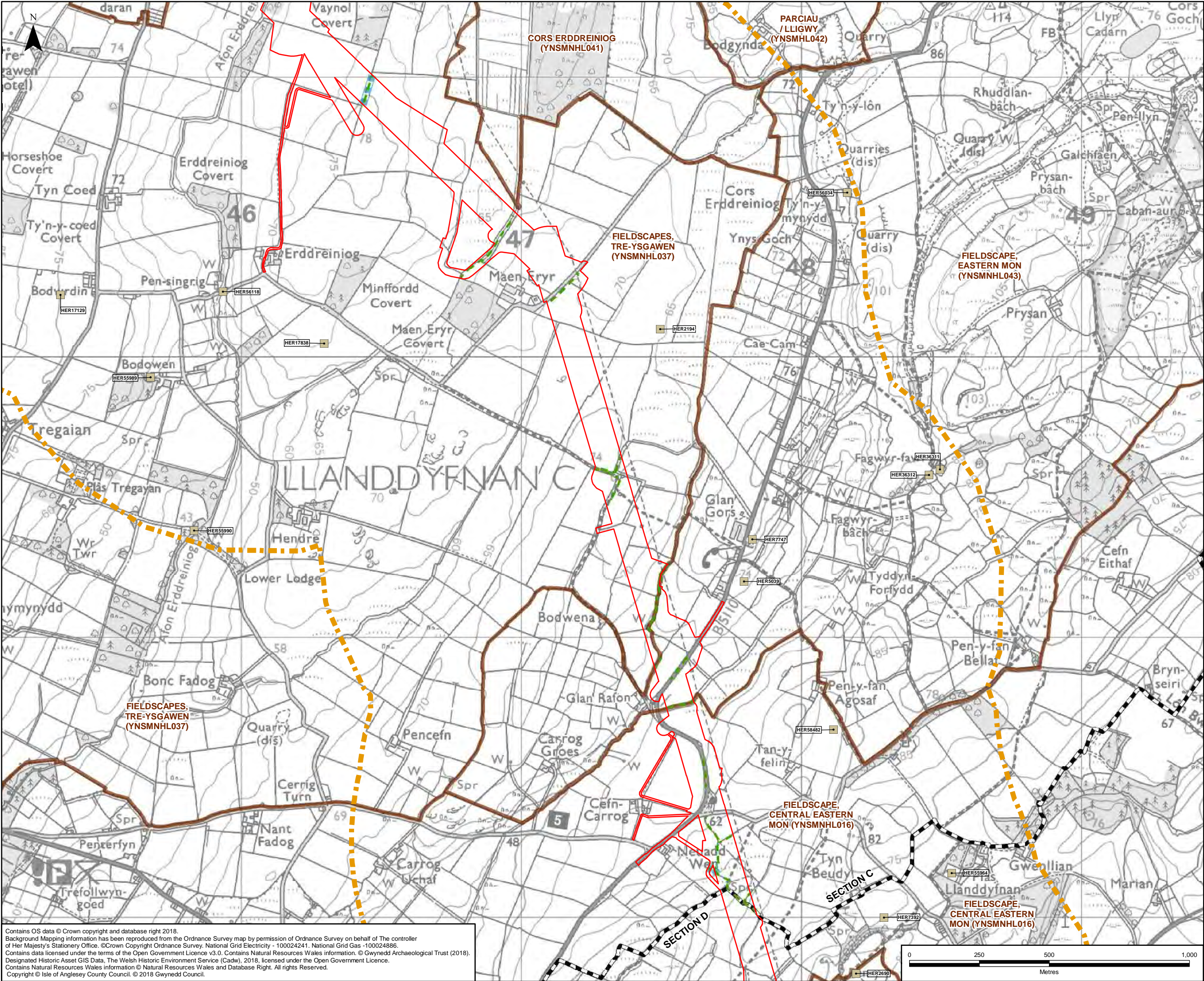


LEGEND

- ORDER LIMITS - OPTION A
- SECTION OUTLINES
- 1 KM STUDY AREA
- HISTORIC ENVIRONMENT RECORD
- IMPORTANT HEDGEROW
- CONFIRMED CLODDIAU
- POTENTIAL CLODDIAU
- LIDAR INTERPRETED SITES
- LANDMAP HISTORIC LANDSCAPE ASPECT AREA BOUNDARY

A	04/07/2018	ENVIRONMENTAL STATEMENT	JF	MG	SA
Rev	Date	Description	GIS	Chk	App
nationalgrid					
Scheme: NORTH WALES CONNECTION					
Document Number: 5.10.1.2					
Document Title: FIGURE 10.2 NON-DESIGNATED ASSETS SECTION C OPTION A					
Creator:	Date:	Checker:	Date:	Approver:	Date:
JF	04/07/2018	MG	04/07/2018	SA	04/07/2018
Document Type:	Scale:	Format:	Sheets:	Rev:	
FIGURE	1:12,500	A3	6 of 11 Option A	A	

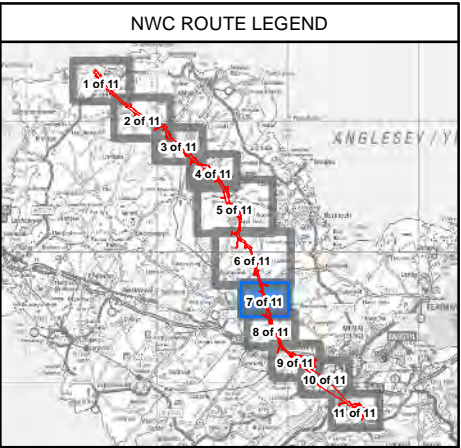
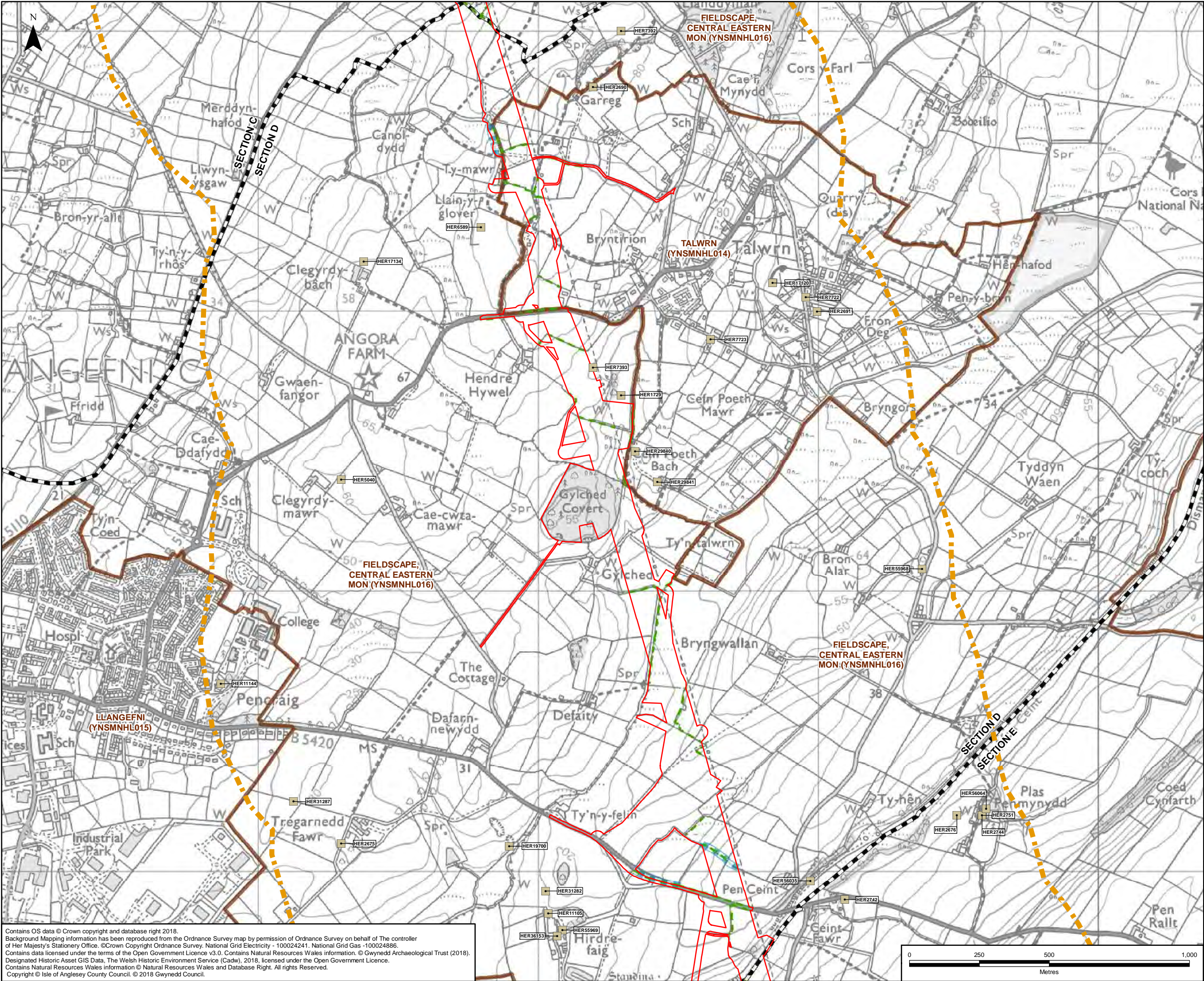
Contains OS data © Crown copyright and database right 2018.
Background Mapping information has been reproduced from the Ordnance Survey map by permission of Ordnance Survey on behalf of The controller of Her Majesty's Stationery Office. © Crown Copyright. Ordnance Survey, National Grid Electricity - 100024241, National Grid Gas - 100024886.
Contains data licensed under the terms of the Open Government Licence v3.0. Contains Natural Resources Wales information. © Gwynedd Archaeological Trust (2018).
Designated Historic Asset GIS Data, The Welsh Historic Environment Service (Cadw), 2018, licensed under the Open Government Licence.
Contains Natural Resources Wales information © Natural Resources Wales and Database Right. All rights Reserved.
Copyright © Isle of Anglesey County Council. © 2018 Gwynedd Council.



- LEGEND**
- ORDER LIMITS - OPTION B
 - SECTION OUTLINES
 - 1 KM STUDY AREA
 - HISTORIC ENVIRONMENT RECORD
 - IMPORTANT HEDGEROW
 - CONFIRMED CLODDIAU
 - POTENTIAL CLODDIAU
 - LIDAR INTERPRETED SITES
 - LANDMAP HISTORIC LANDSCAPE ASPECT AREA BOUNDARY

A	04/07/2018	ENVIRONMENTAL STATEMENT	JF	MG	SA
Rev	Date	Description	GIS	Chk	App
nationalgrid					
Scheme:		NORTH WALES CONNECTION			
Document Number:		5.10.1.2			
Document Title:		FIGURE 10.2 NON-DESIGNATED ASSETS SECTION C OPTION B			
Creator:	Date:	Checker:	Date:	Approver:	Date:
JF	04/07/2018	MG	04/07/2018	SA	04/07/2018
Document Type:	Scale:	Format:	Sheets:	Rev:	
FIGURE	1:12,500	A3	6 of 11 Option B	A	

Contains OS data © Crown copyright and database right 2018.
Background Mapping information has been reproduced from the Ordnance Survey map by permission of Ordnance Survey on behalf of The controller of Her Majesty's Stationery Office. © Crown Copyright Ordnance Survey. National Grid Electricity - 100024241. National Grid Gas - 100024886.
Contains data licensed under the terms of the Open Government Licence v3.0. Contains Natural Resources Wales information. © Gwynedd Archaeological Trust (2018).
Designated Historic Asset GIS Data, The Welsh Historic Environment Service (Cadw), 2018, licensed under the Open Government Licence.
Contains Natural Resources Wales information © Natural Resources Wales and Database Right. All rights Reserved.
Copyright © Isle of Anglesey County Council. © 2018 Gwynedd Council.

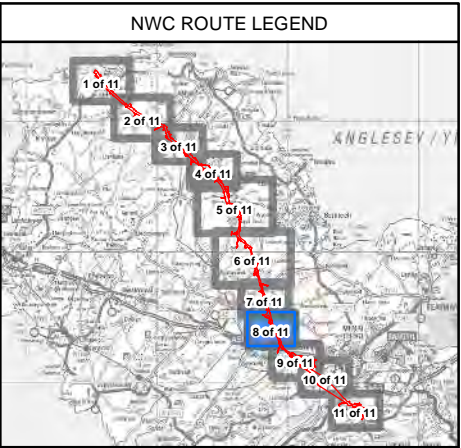
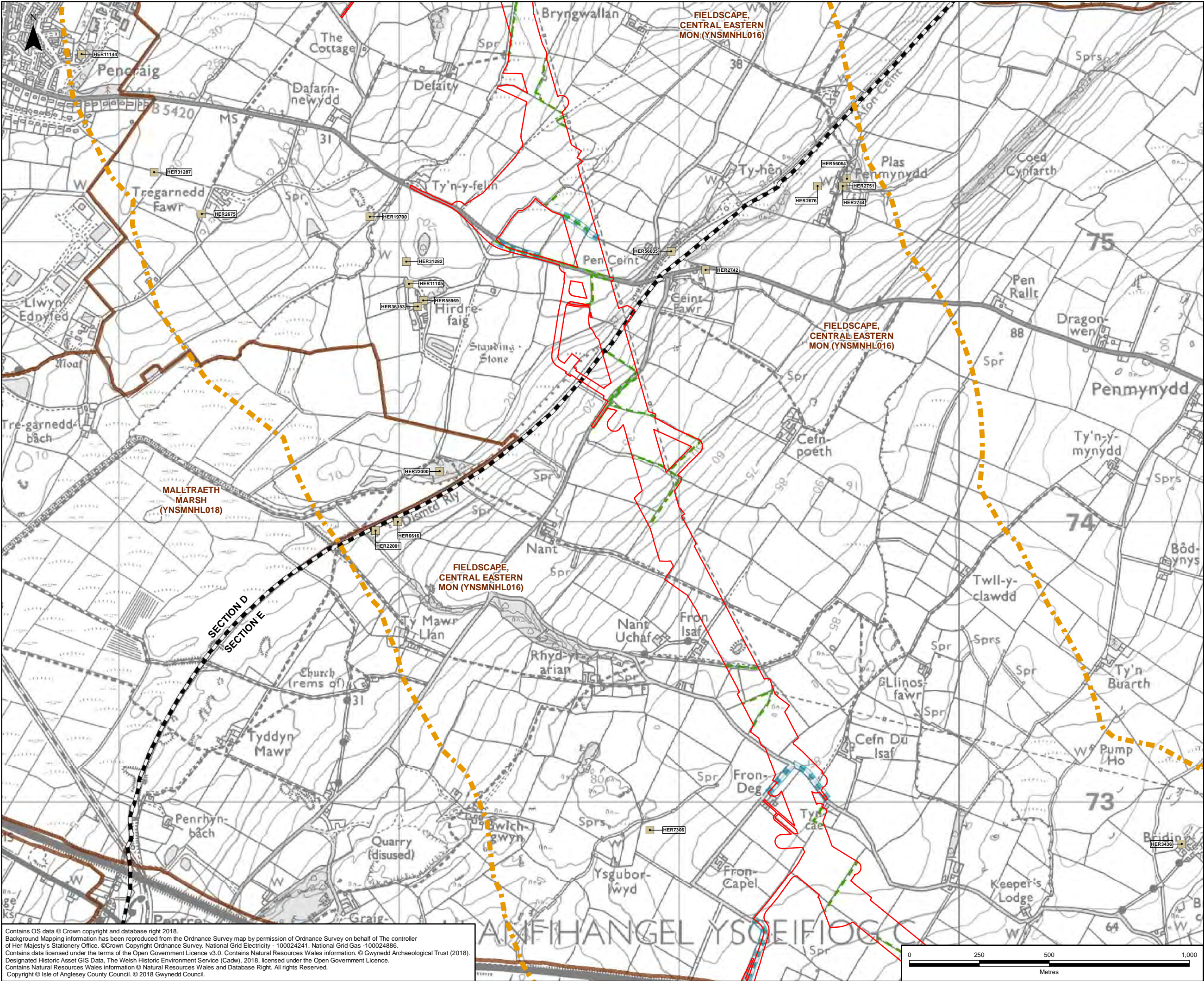


LEGEND

- ORDER LIMITS - OPTION B
- SECTION OUTLINES
- 1 KM STUDY AREA
- HISTORIC ENVIRONMENT RECORD
- IMPORTANT HEDGEROW
- CONFIRMED CLODDIAU
- POTENTIAL CLODDIAU
- LIDAR INTERPRETED SITES
- LANDMAP HISTORIC LANDSCAPE ASPECT AREA BOUNDARY

A	04/07/2018	ENVIRONMENTAL STATEMENT	JF	MG	SA
Rev	Date	Description	GIS	Chk	App
nationalgrid					
Scheme: NORTH WALES CONNECTION					
Document Number: 5.10.1.2					
Document Title: FIGURE 10.2 NON-DESIGNATED ASSETS SECTION D OPTION B					
Creator:	Date:	Checker:	Date:	Approver:	Date:
JF	04/07/2018	MG	04/07/2018	SA	04/07/2018
Document Type:	Scale:	Format:	Sheets:	Rev:	
FIGURE	1:12,500	A3	7 of 11 Option B	A	

Contains OS data © Crown copyright and database right 2018.
Background Mapping information has been reproduced from the Ordnance Survey map by permission of Ordnance Survey on behalf of The controller of Her Majesty's Stationery Office. © Crown Copyright Ordnance Survey National Grid Gas 100024886.
Contains data licensed under the terms of the Open Government Licence v3.0. Contains Natural Resources Wales information. © Gwynedd Archaeological Trust (2018). Designated Historic Asset GIS Data. The Welsh Historic Environment Service (Cadw), 2018. licensed under the Open Government Licence.
Contains Natural Resources Wales information © Natural Resources Wales and Database Right. All rights Reserved.
Copyright © Isle of Anglesey County Council. © 2018 Gwynedd Council.

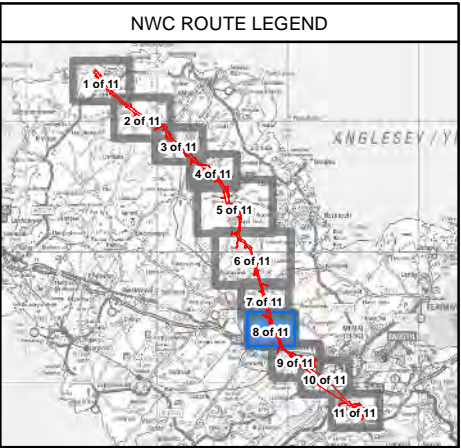
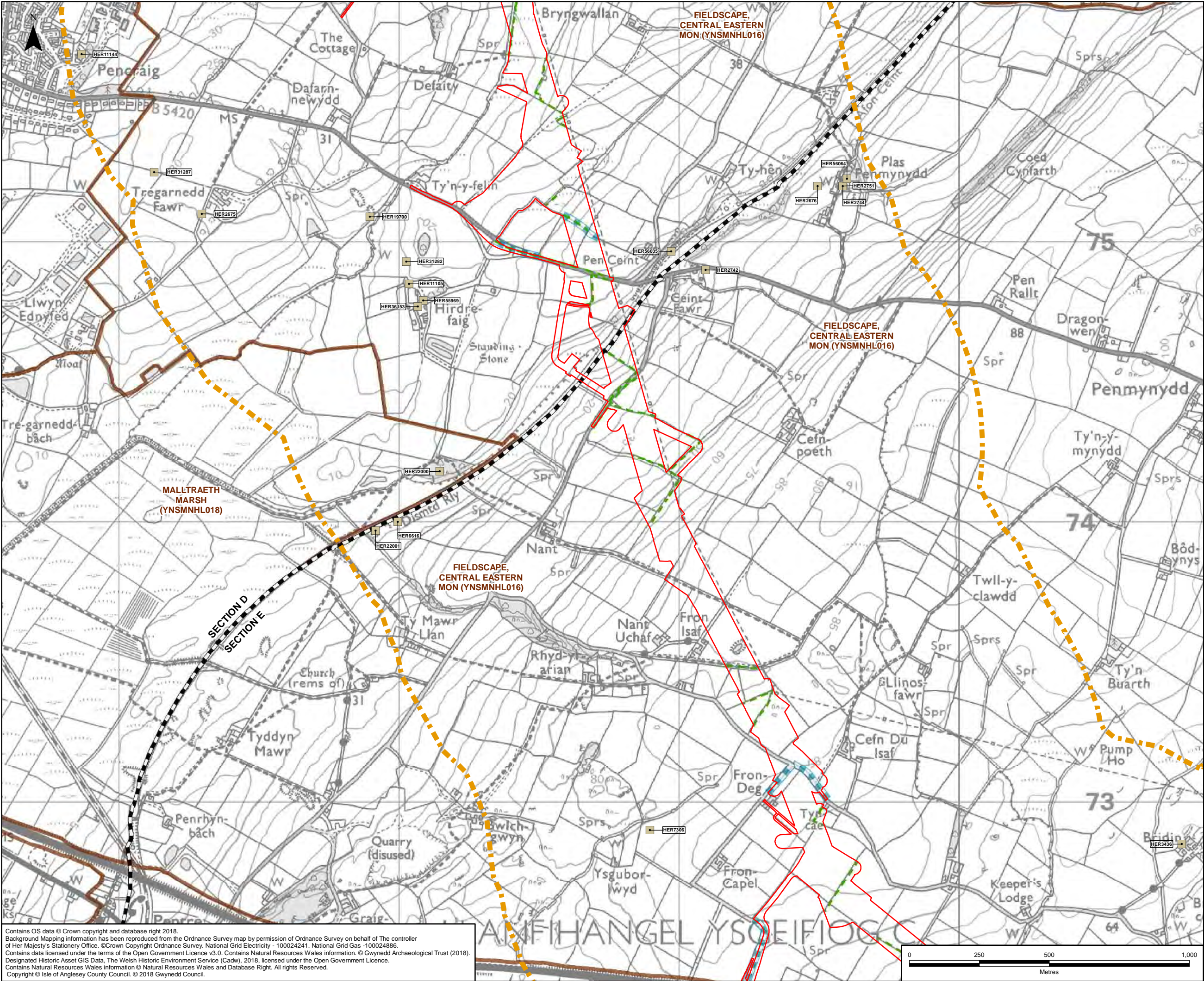


LEGEND

- ORDER LIMITS - OPTION A
- SECTION OUTLINES
- 1 KM STUDY AREA
- HISTORIC ENVIRONMENT RECORD
- IMPORTANT HEDGEROW
- CONFIRMED CLODDIAU
- POTENTIAL CLODDIAU
- LIDAR INTERPRETED SITES
- LANDMAP HISTORIC LANDSCAPE ASPECT AREA BOUNDARY

A	04/07/2018	ENVIRONMENTAL STATEMENT	JF	MG	SA
Rev	Date	Description	GIS	Chk	App
nationalgrid					
Scheme:		NORTH WALES CONNECTION			
Document Number:		5.10.1.2			
Document Title:		FIGURE 10.2 NON-DESIGNATED ASSETS SECTION E OPTION A			
Creator:	Date:	Checker:	Date:	Approver:	Date:
JF	04/07/2018	MG	04/07/2018	SA	04/07/2018
Document Type:	Scale:	Format:	Sheets:	Rev:	
FIGURE	1:12,500	A3	8 of 11 Option A	A	

Contains OS data © Crown copyright and database right 2018.
Background Mapping information has been produced from the Ordnance Survey map by permission of Ordnance Survey on behalf of The controller of Her Majesty's Stationary Office. © Crown Copyright Ordnance Survey. National Grid Gas - 100024886.
Contains data licensed under the terms of the Open Government Licence v3.0. Contains Natural Resources Wales information. © Gwynedd Archaeological Trust (2018).
Designated Historic Asset GIS Data, The Welsh Historic Environment Service (Cadw), 2018, licensed under the Open Government Licence.
Contains Natural Resources Wales information © Natural Resources Wales and Database Right. All rights Reserved.
Copyright © Isle of Anglesey County Council. © 2018 Gwynedd Council.

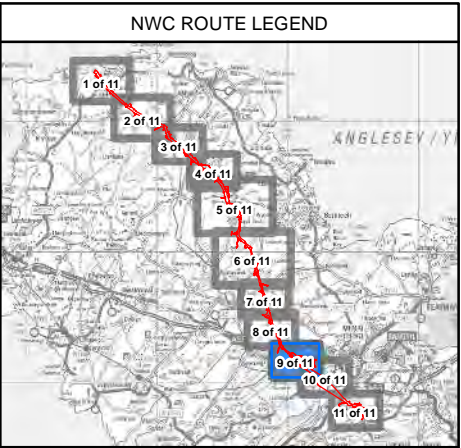
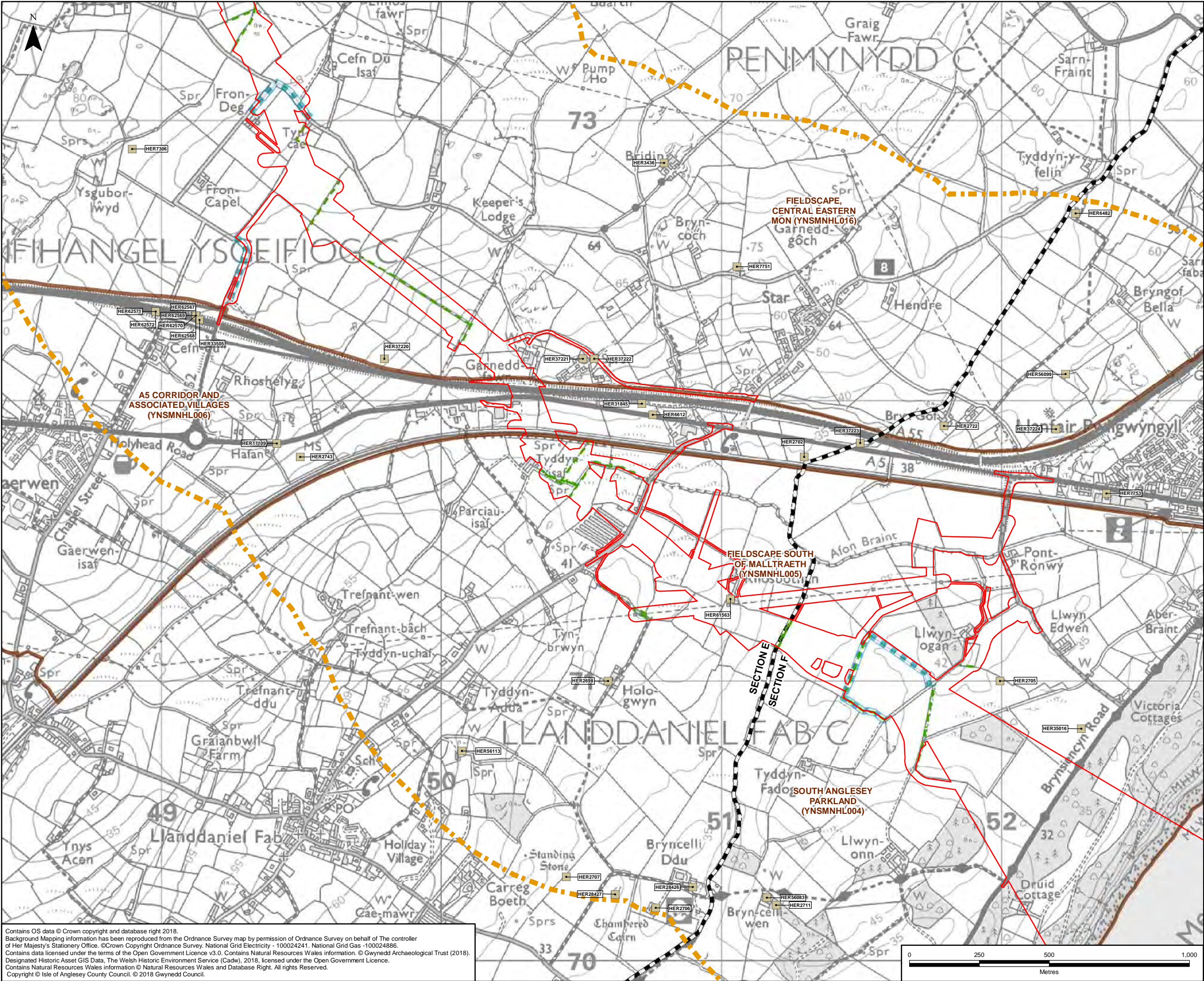


LEGEND

- ORDER LIMITS - OPTION B
- SECTION OUTLINES
- 1 KM STUDY AREA
- HISTORIC ENVIRONMENT RECORD
- IMPORTANT HEDGEROW
- CONFIRMED CLODDIAU
- POTENTIAL CLODDIAU
- LIDAR INTERPRETED SITES
- LANDMAP HISTORIC LANDSCAPE ASPECT AREA BOUNDARY

A	04/07/2018	ENVIRONMENTAL STATEMENT	JF	MG	SA
Rev	Date	Description	GIS	Chk	App
nationalgrid					
Scheme: NORTH WALES CONNECTION					
Document Number: 5.10.1.2					
Document Title: FIGURE 10.2 NON-DESIGNATED ASSETS SECTION E OPTION B					
Creator: JF	Date: 04/07/2018	Checker: MG	Date: 04/07/2018	Approver: SA	Date: 04/07/2018
Document Type: FIGURE	Scale: 1:12,500	Format: A3	Sheets: 8 of 11 Option B	Rev: A	

Contains OS data © Crown copyright and database right 2018.
Background Mapping information has been produced from the Ordnance Survey map by permission of Ordnance Survey on behalf of The controller of Her Majesty's Stationery Office. © Crown Copyright Ordnance Survey, National Grid Gas -100024886.
Contains data licensed under the terms of the Open Government Licence v3.0. Contains Natural Resources Wales information. © Gwynedd Archaeological Trust (2018).
Designated Historic Asset GIS Data, The Welsh Historic Environment Service (Cadw), 2018, licensed under the Open Government Licence.
Contains Natural Resources Wales information © Natural Resources Wales and Database Right. All rights Reserved.
Copyright © Isle of Anglesey County Council. © 2018 Gwynedd Council.

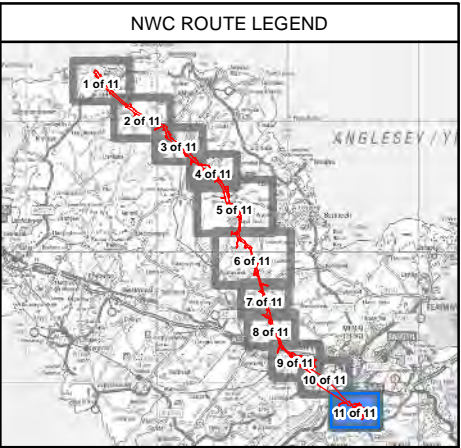
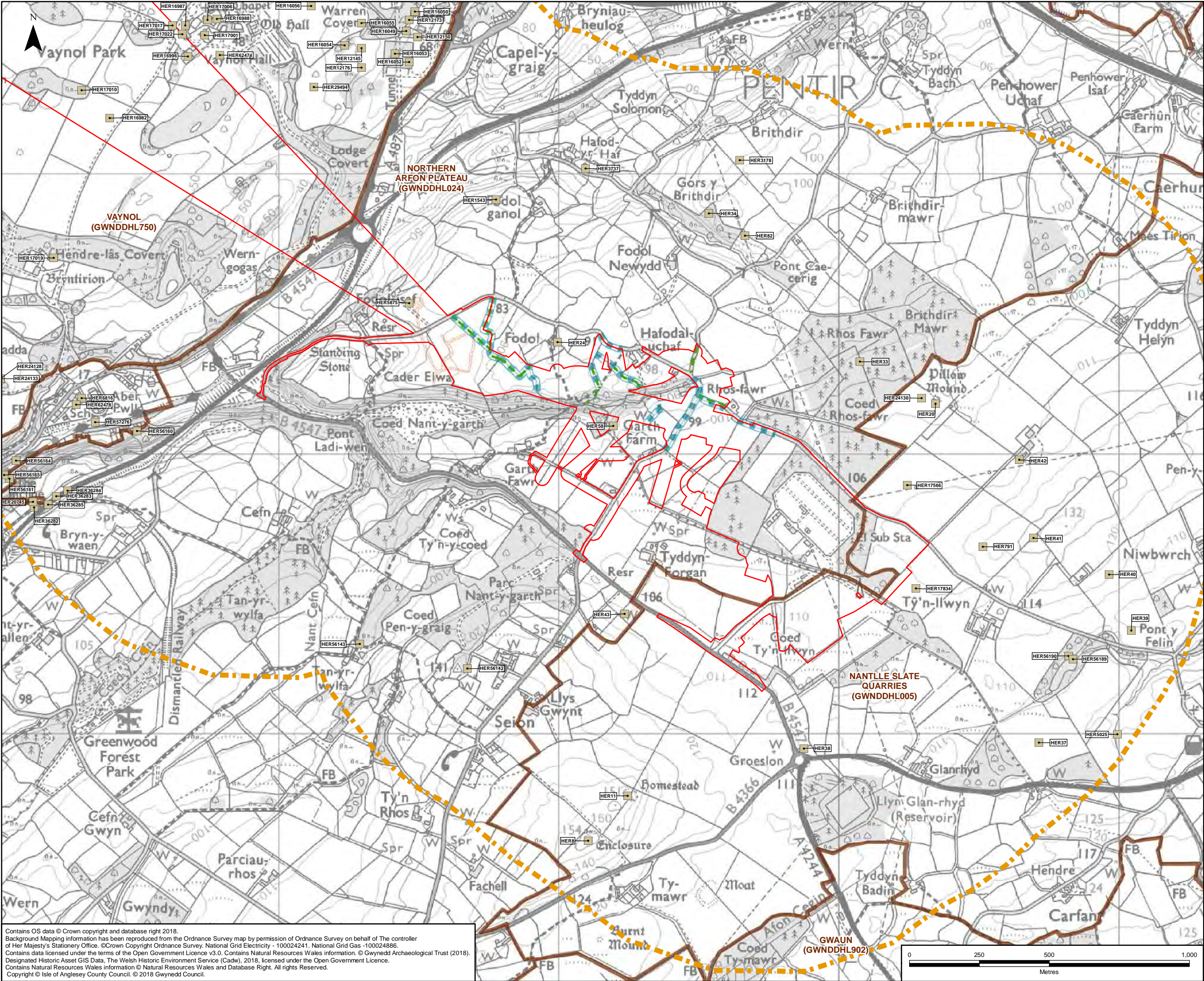


LEGEND

- ORDER LIMITS
- SECTION OUTLINES
- 1 KM STUDY AREA
- HISTORIC ENVIRONMENT RECORD
- IMPORTANT HEDGEROW
- CONFIRMED CLODDIAU
- POTENTIAL CLODDIAU
- LIDAR INTERPRETED SITES
- LANDMAP HISTORIC LANDSCAPE ASPECT AREA BOUNDARY

A	04/07/2018	ENVIRONMENTAL STATEMENT	JF	MG	SA
Rev	Date	Description	GIS	Chk	App
nationalgrid					
Scheme: NORTH WALES CONNECTION					
Document Number: 5.10.1.2					
Document Title: FIGURE 10.2 NON-DESIGNATED ASSETS SECTION E					
Creator:	Date:	Checker:	Date:	Approver:	Date:
JF	04/07/2018	MG	04/07/2018	SA	04/07/2018
Document Type:	Scale:	Format:	Sheets:	Rev:	
FIGURE	1:12,500	A3	9 of 11	A	

Contains OS data © Crown copyright and database right 2018.
Background Mapping information has been reproduced from the Ordnance Survey map by permission of Ordnance Survey on behalf of The controller of Her Majesty's Stationery Office. © Crown Copyright Ordnance Survey. National Grid Electricity - 100024241. National Grid Gas - 100024886.
Contains data licensed under the terms of the Open Government Licence v3.0. Contains Natural Resources Wales information. © Gwynedd Archaeological Trust (2018).
Designated Historic Asset GIS Data, The Welsh Historic Environment Service (Cadw), 2018. Licensed under the Open Government Licence.
Contains Natural Resources Wales information © Natural Resources Wales and Database Right. All rights Reserved.
Copyright © Isle of Anglesey County Council. © 2018 Gwynedd Council.



LEGEND

- ORDER LIMITS
- SECTION OUTLINES
- 1 KM STUDY AREA
- HISTORIC ENVIRONMENT RECORD
- IMPORTANT HEDGEROW
- CONFIRMED CLODDIAU
- POTENTIAL CLODDIAU
- LIDAR INTERPRETED SITES
- LANDMAP HISTORIC LANDSCAPE ASPECT AREA BOUNDARY

Contains OS data © Crown copyright and database right 2018.
Background Mapping information has been produced from the Ordnance Survey map by permission of Ordnance Survey on behalf of The controller
of Her Majesty's Stationery Office. © Crown Copyright Ordnance Survey, National Grid Electricity - 100024241, National Grid Gas - 100024886.
Contains data licensed under the terms of the Open Government Licence v3.0. Contains Natural Resources Wales information. © Gwynedd Archaeological Trust (2018).
Designated Historic Asset GIS Data, The Welsh Historic Environment Service (Cadw), 2018, licensed under the Open Government Licence.
Contains Natural Resources Wales information © Natural Resources Wales and Database Right. All rights Reserved.
Copyright © Isle of Anglesey County Council. © 2018 Gwynedd Council.

A	04/07/2018	ENVIRONMENTAL STATEMENT	JF	MG	SA
Rev	Date	Description	GIS	Chk	App
nationalgrid					
Scheme: NORTH WALES CONNECTION					
Document Number: 5.10.1.2					
Document Title: FIGURE 10.2 NON-DESIGNATED ASSETS SECTION F					
Creator: JF	Date: 04/07/2018	Checker: MG	Date: 04/07/2018	Approver: SA	Date: 04/07/2018
Document Type: FIGURE	Scale: 1:12,500	Format: A3	Sheets: 11 of 11	Rev: A	